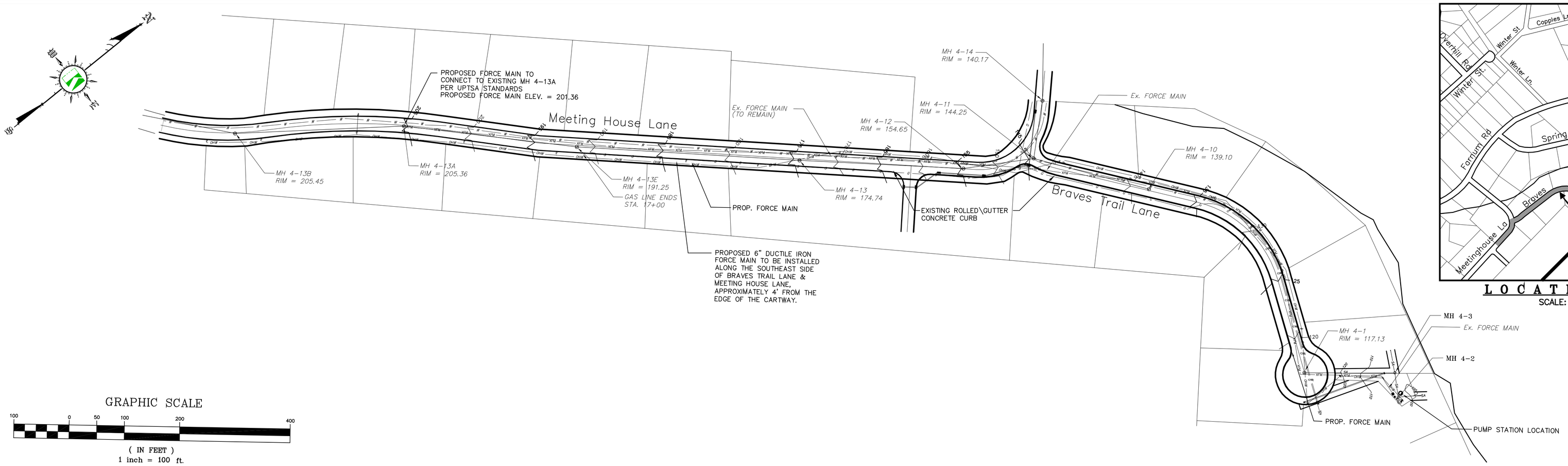

GRAPHIC SCALE

100 0 50 100 200 400

(IN FEET)
1 inch = 100 ft.

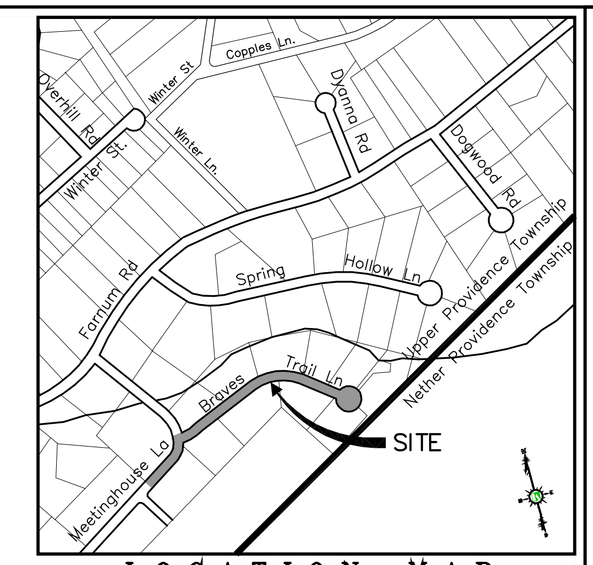

LOCATION MAP
SCALE: 1" = 400'

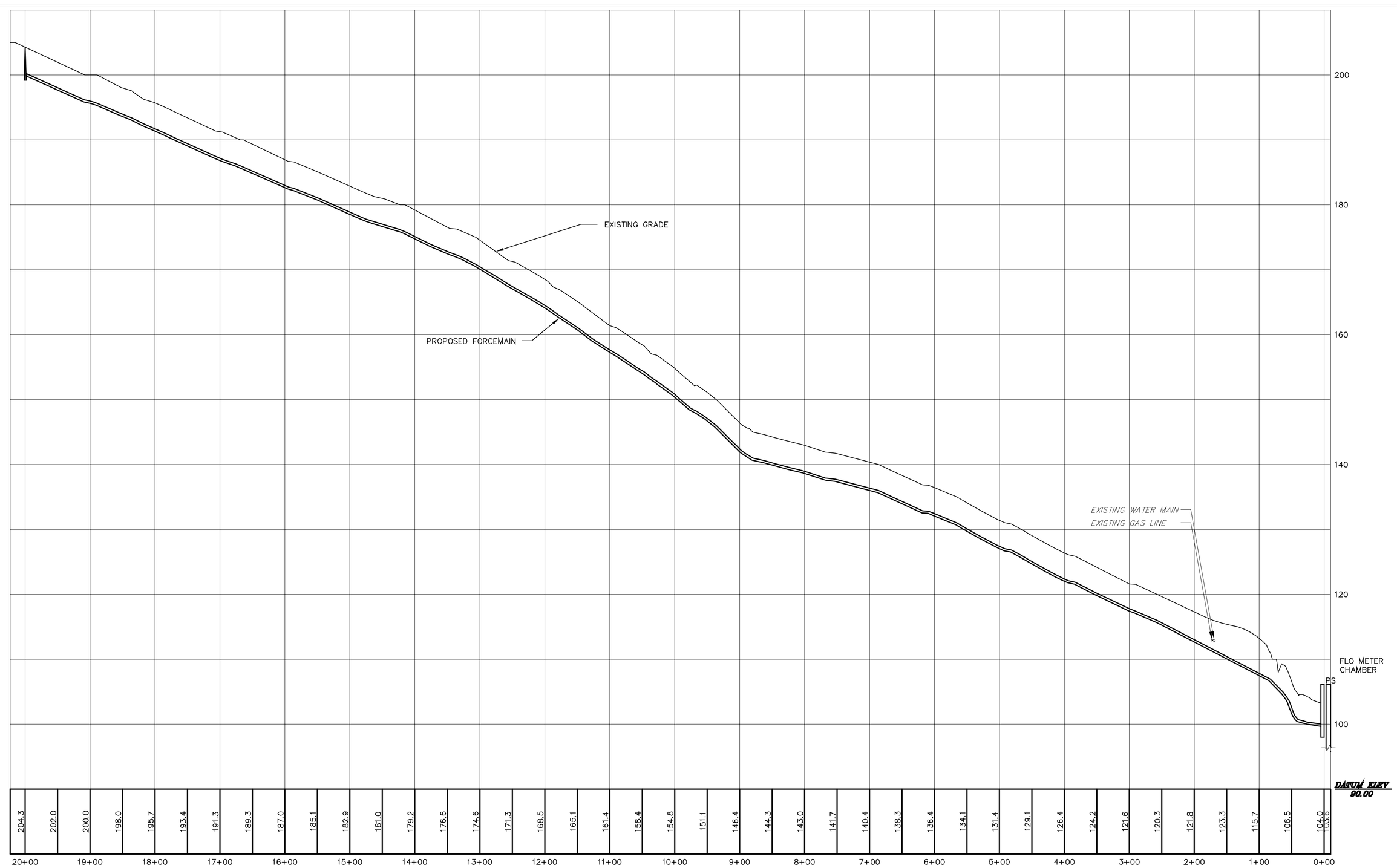

PROFILE VIEW – PROPOSED SANITARY FORCE MAIN

SCALE:
HORIZONTAL 1" = 100'
VERTICAL 1" = 10'

LEGEND

- EX. R.O.W.
- 130 EX. 10' CONTOUR
- 125 EX. 5' CONTOUR
- SA SAN SEWER
- XFM EX. FORCEMAIN
- OHW EX. ELEC. LINE
- Ⓢ SANITARY MANHOLE
- FM PROP. FORCEMAIN

KELLY & ASSOCIATES, INC.
Consulting Engineers & Surveyors
19 REGENCY PLAZA
U.S. ROUTE 1 & ROUTE 322
GLEN MILLS, PENNSYLVANIA 19342
(610) 358-2836
(610) 358-9375 (Fax)

KELLY & ASSOCIATES

REV.	DATE	DESCRIPTION	BY

date: Dec. 17, 1999
scale: AS NOTED
drawn by: C.G.K.
checked by: M.A.P.
dwg. name: bt-asblt
project no.: utpsa105

BRAVES TRAIL LANE PUMP STATION

SEWER AUTHORITY
UPPER PROVIDENCE TOWNSHIP
DELAWARE COUNTY, PENNSYLVANIA

AS BUILT FORCEMAIN PLAN

This document, and the information and work product represented by and contained herein, is the sole and exclusive property of Kelly and Associates, Inc. and is provided to the intended recipient for limited use by the intended recipient, and no license, permission or authority is extended, directly or implied, to any party without express authority in writing from Kelly and Associates, Inc.

Copyright, 1998, Kelly and Associates, Inc.
All rights reserved

SHEET
1 of 1